

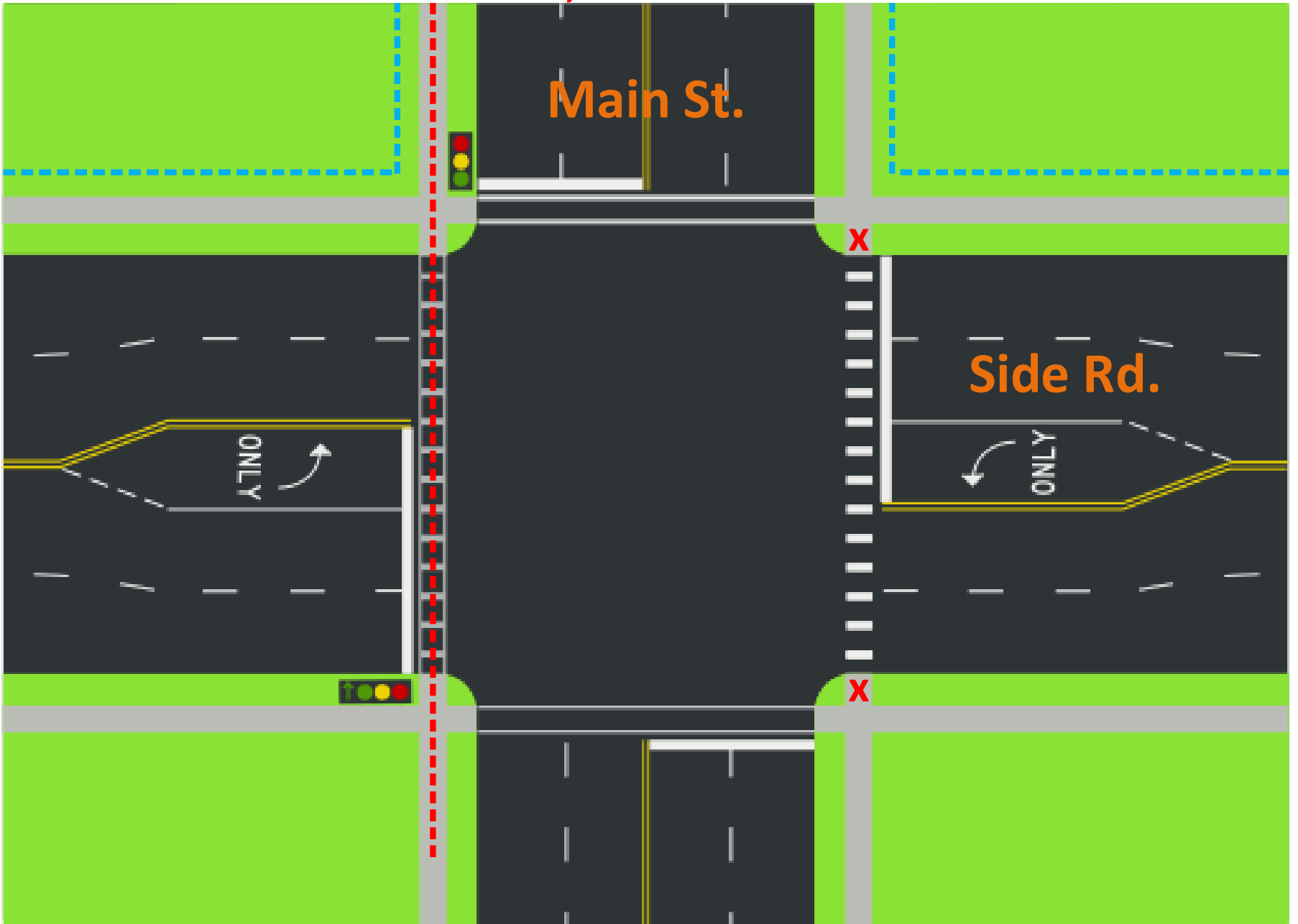


# EX Intersection Work

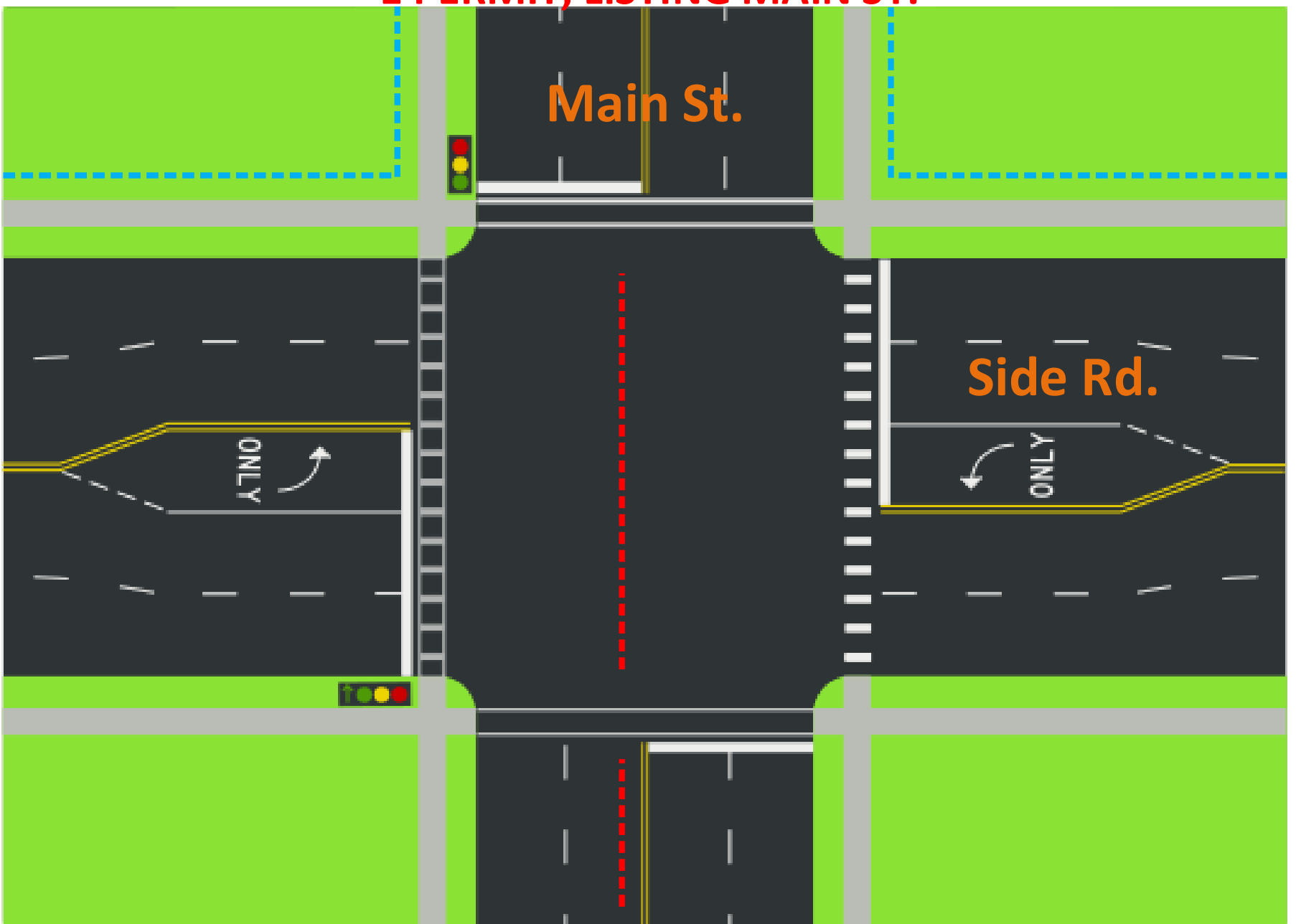
- x = bore pits
- - - = trench
- - - = ROW boundary

NOTE: WHAT IS TRUE FOR TRENCHES IS TRUE FOR BORE PITS.

**1 PERMIT, LISTING MAIN ST.**



**1 PERMIT, LISTING MAIN ST.**





# EX Intersection Work

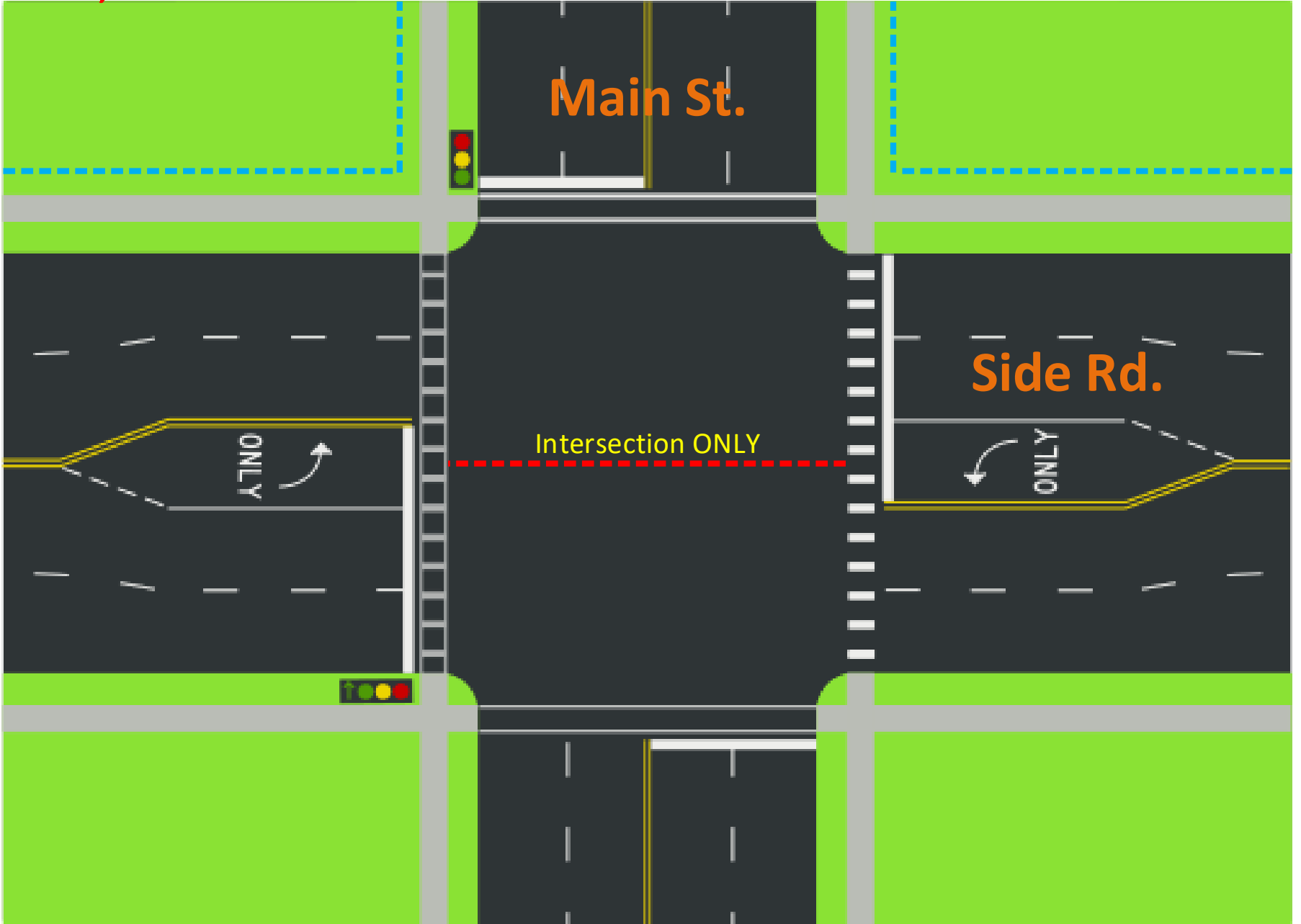
x = bore pits

----- = trench

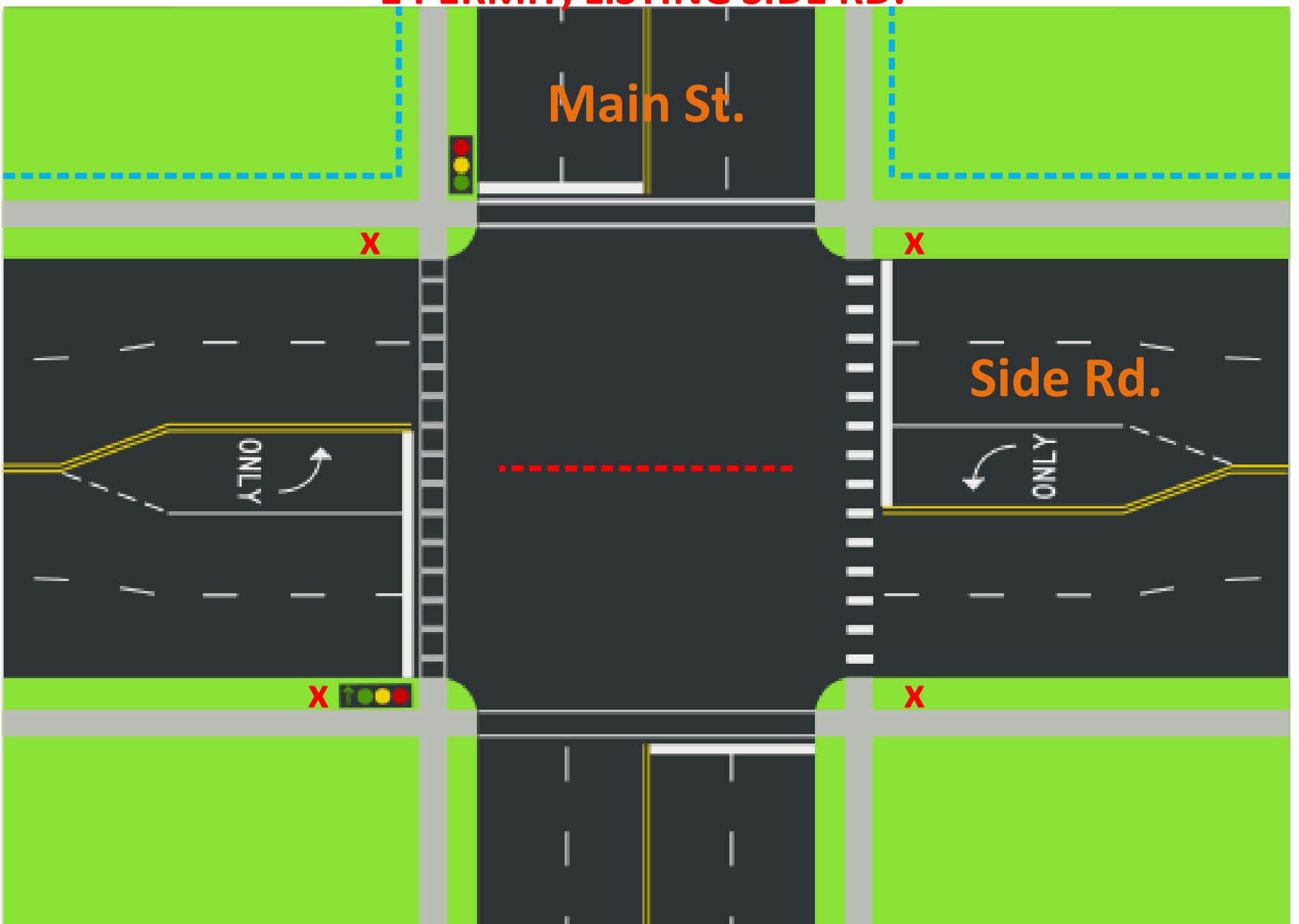
----- = ROW boundary

NOTE: WHAT IS TRUE FOR TRENCHES IS TRUE FOR BORE PITS.

**1 PERMIT, LISTING THE STREET SEGMENT THAT CAPTURES THE PROJECT ADDRESS**



**1 PERMIT, LISTING SIDE RD.**





# EX Intersection Work

- x = bore pits
- = trench
- = ROW boundary

NOTE: WHAT IS TRUE FOR TRENCHES IS TRUE FOR BORE PITS.

**2 PERMITS, ONE FOR MAIN ST., ONE FOR SIDE RD.**

