

Town Lake Watershed Contour Map

Legend






FACILITY

 HIGH SCHOOL

 Lakes

TWN_2FT_CONTUR

ELEVATION

-  428.00 - 510.00
-  512.00 - 568.00
-  570.00 - 626.00
-  628.00 - 690.00
-  692.00 - 778.00



Watershed Protection & Development Review Department
 The City of Austin produced this map for the sole purpose of use as a work resource. The City of Austin does not warrant the maps or for information regarding its accuracy or complete terms. Reproduction is not permitted without permission from the City of Austin.
 Watershed Protection & Development Review Department

